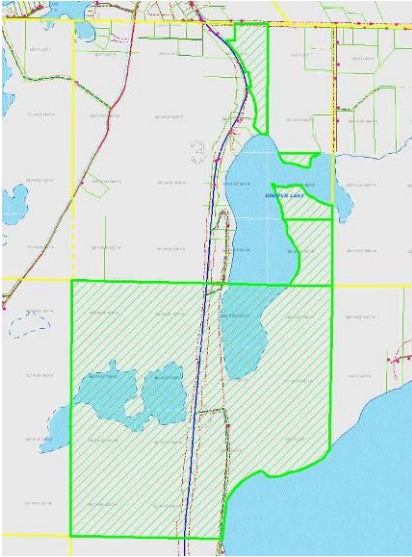
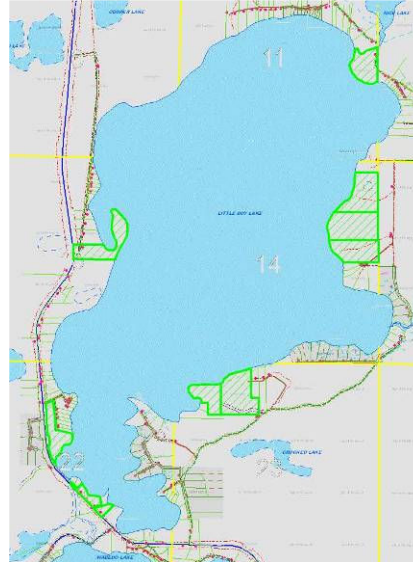


Appendix F Conservation Potential (Developable Parcels) on Association Lakes

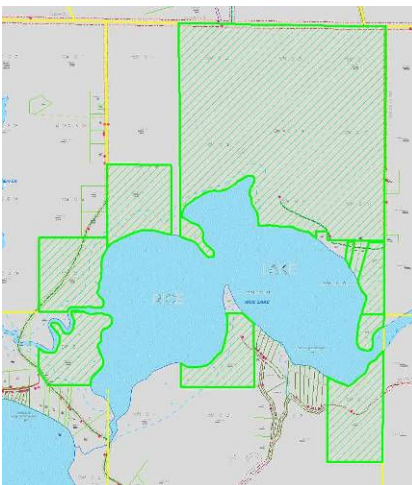
The green shaded areas in the maps below indicate parcels that are greater than 400 feet of shoreline and greater than 5 acres – in other words, these are parcels that could be subdivided and developed.



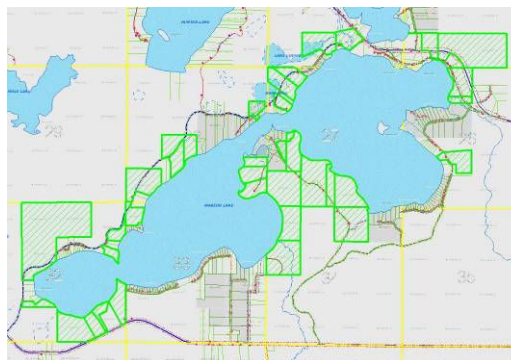
Cooper Developable Parcels



Little Boy Developable Parcels



Rice Developable Parcels



Wabedo Developable Parcels